

RED SEA PARTNER

ROTES MEER KOMPAKT

SEEKARTEN



JETZT NEU:
MINISAFARIS MS - BAHLUL
TOUREN ZUR THISTLEGORM -
SINAI UND RAS MOHAMED.




James & Mac Diving Center

Giftun Azur Resort
Hurghada - Red Sea - Egypt

Telefon (direkt): 0020 - 122 - 311 8923
Telefon (innerhalb Ägypten zu wählen) 0122 - 311 8923
Telefon (Büro) 0020 - 65 - 346 3003

info@james-mac.com
www.james-mac.com



Blue Water Dive Resort


Arabia, Arabella, Bel Air Azur Resorts
Hurghada - Red Sea - Egypt

Telefon (direkt): 0020 - 122 - 312 6307

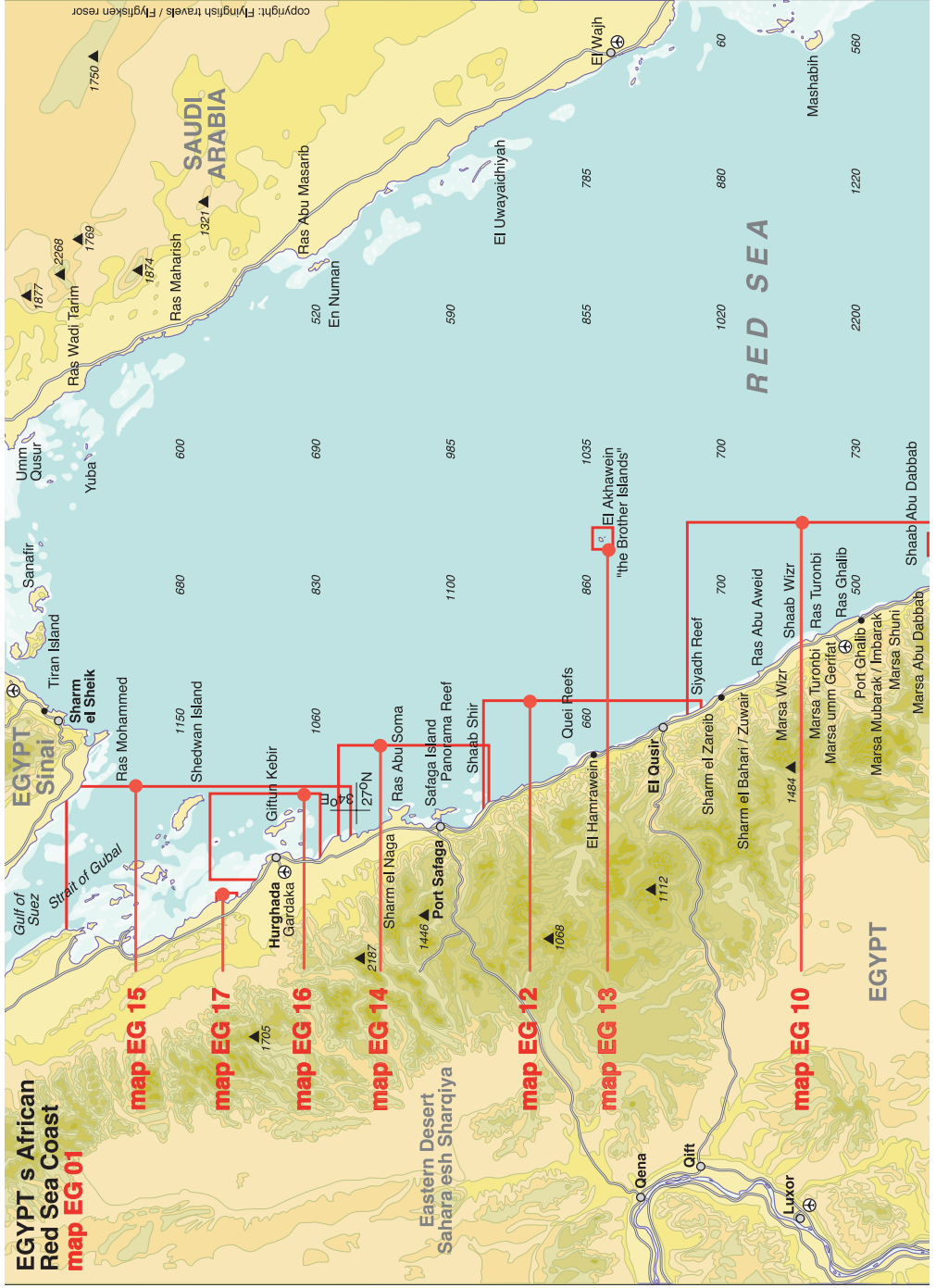
info@blue-water-dive.com
www.blue-water-dive.com



Karten *Maps*



EGYPT s African Red Sea Coast
map EG 01



copyright: Fly'nfish travels / Fly'nfish resort

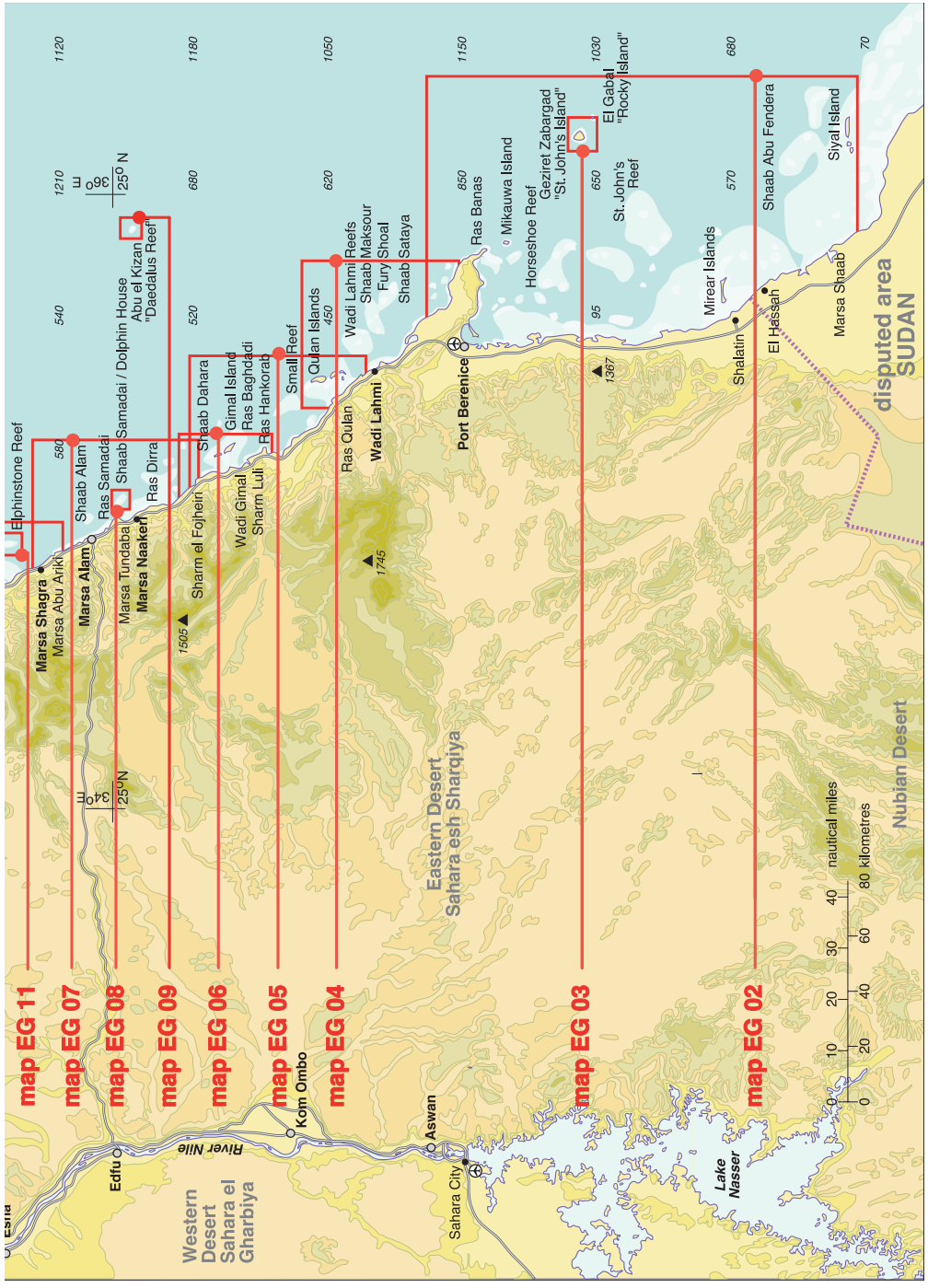
EGYPT Sinai
Egypt
SAUDI ARABIA
RED SEA
EGYPT
Eastern Desert
Sahara esh Sharqiya

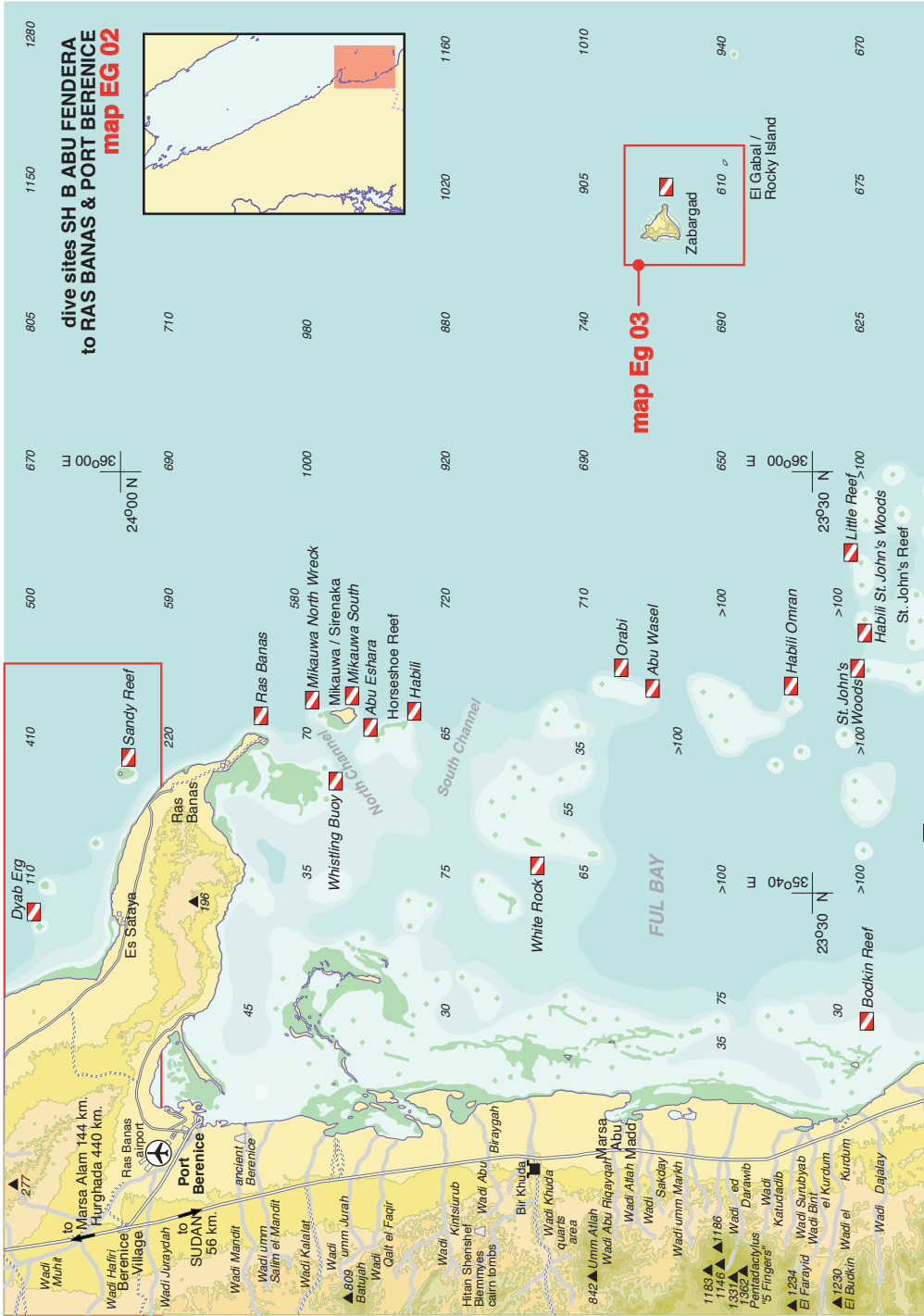
Gulf of Suez
Gulf of Aqaba
Strait of Gubal
Hurghada
Sharm el Sheikh
Tiran Island
Sanafir
Umm Qusur
Yuba
Ras Wadi Tarim
Ras Maharish
Ras Abu Masarib
En Numan
El Uwayaichiyah
El Wajih
"the Brother Islands"
El Akhawein
Qena
Oift
Luxor

1705
1708
1769
1874
1877
2268
1321
520
590
590
655
700
700
700
730
790
860
860
880
880
1035
1060
1060
1100
1112
1150
1464
1484
1669
1750

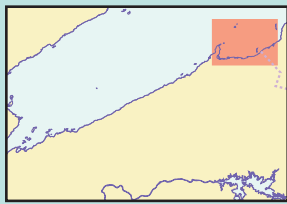
Ras Mohammeed
Shedwan Island
Gifftun Kebir
Sharm el Nagaa
Ras Abu Soma
Safaga Island
Panotama Reef
Shaab Shir
Quei Reefs
El Hamrawein
El Qusir
Sharm el Zareib
Sharm el Bahari / Zuwair
Marsa el Bahari / Zuwair
Siyadh Reef
Ras Abu Aweid
Marsa el Bahari / Zuwair
Shaab Wizr
Marsa Turonbi
Ras Turonbi
Marsa umm Gerfiat
Port Ghalib
Ras Ghalib
Marsa Mubarak / Imbarak
Marsa Shum
Marsa Abu Dabbab

map EG 15
map EG 17
map EG 16
map EG 14
map EG 12
map EG 13
map EG 10





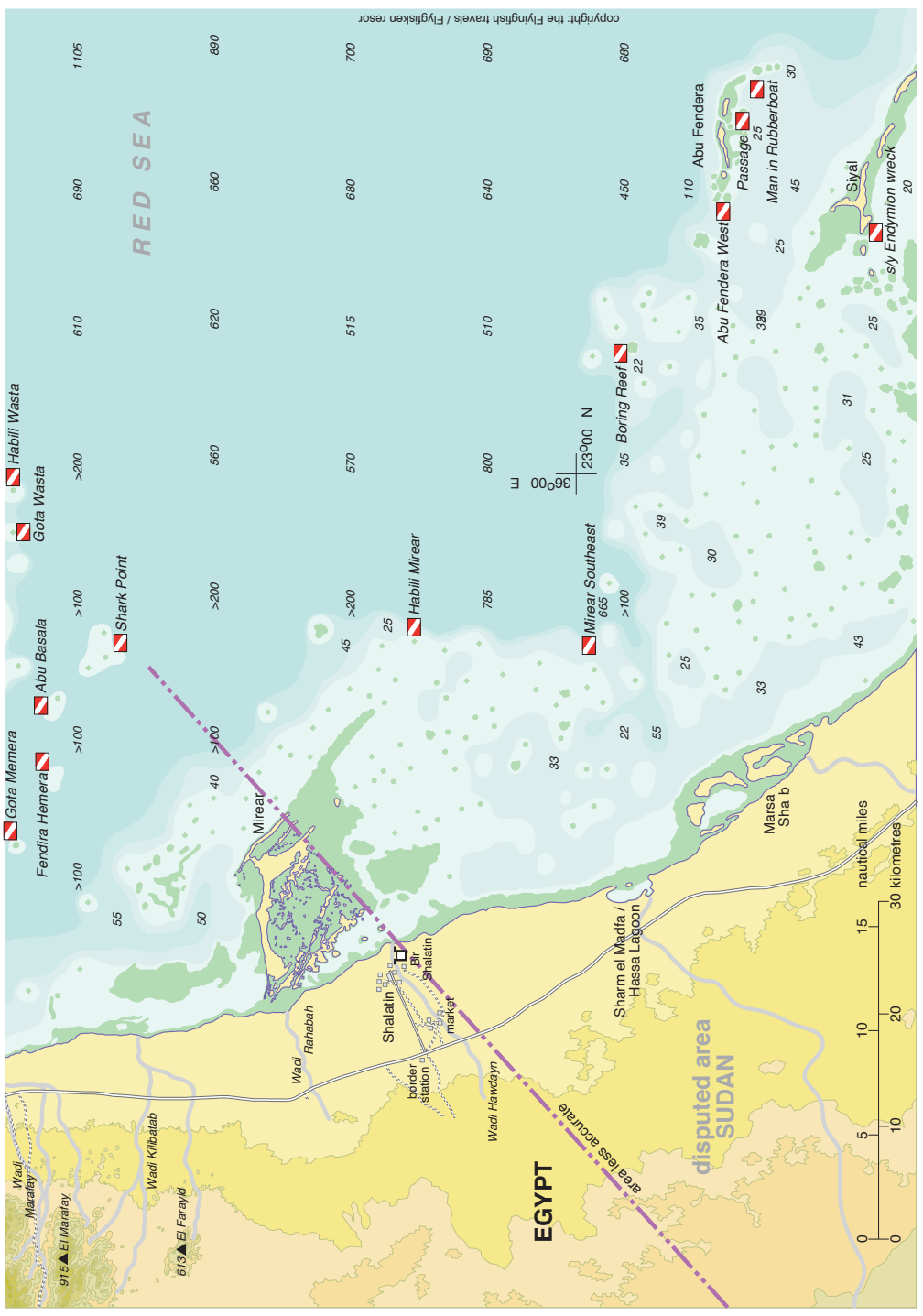
**dive sites SH B ABU FENDERIA
to RAS BANAS & PORT BERENICE**
map EG 02



map Eg 03

Zabargad
El Gabal /
Rocky Island

Little Reef
St. John's Woods
Habili St. John's Woods
St. John's Reef



copyright: the Flyingfish travels / Flyfisken resort



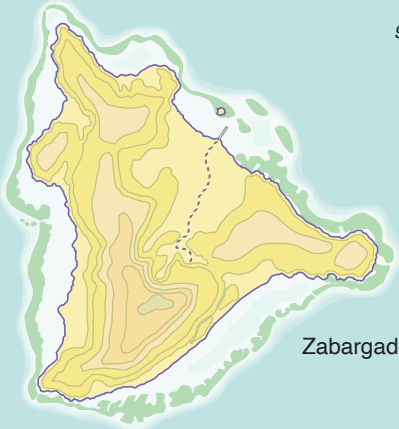
GEZIRET ZABARGAD & EL GABAL Zabargad Island & Rocky Island

map EG 03

915

710

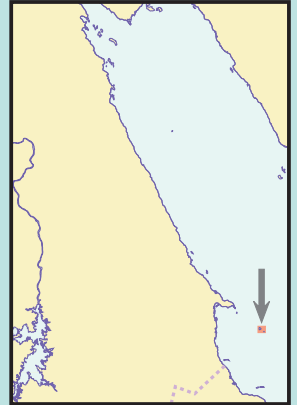
680



Zabargad

650

23°37 N
6°14 E



copyright: the Flyingfish travels / Flygfishen resor

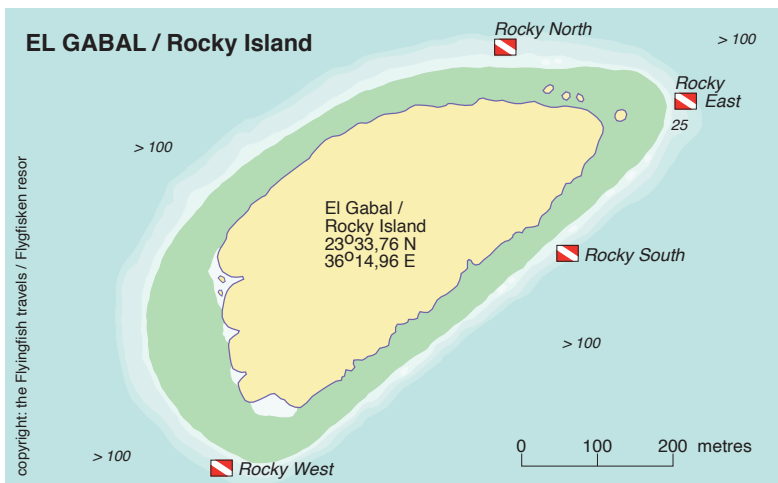
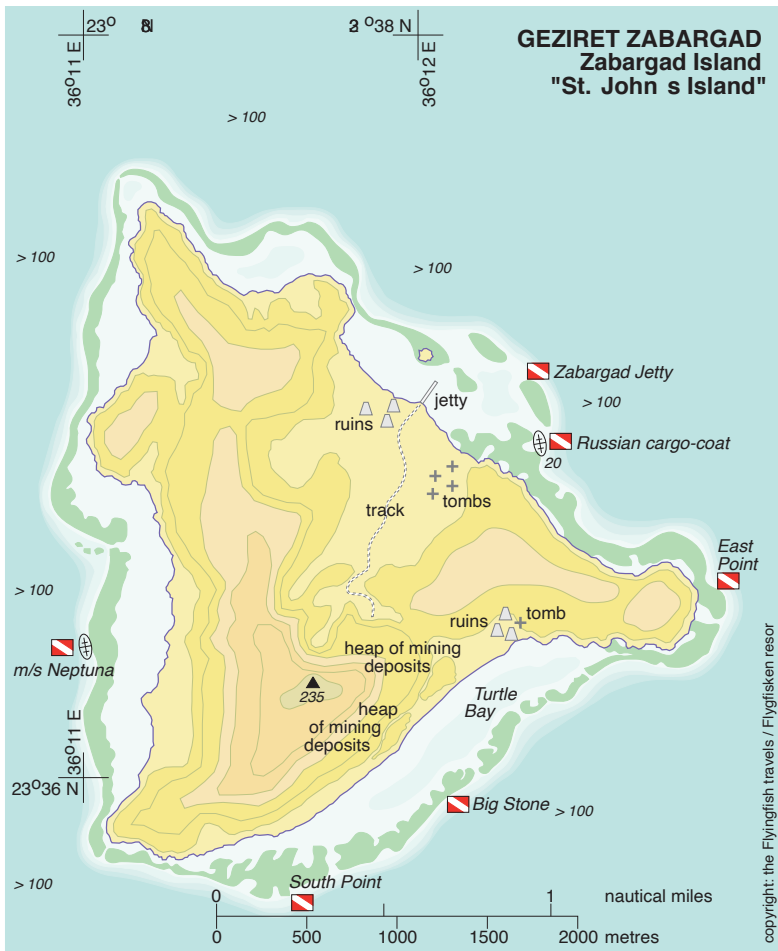
23°34 N
36°11 E

0 1 nautical miles
0 1 2 kilometres

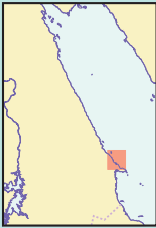
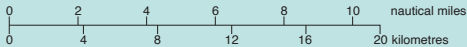
23°34 N
36° 610

El Gabal /
Rocky Island





dive sites SANDY REEF, FURY SHOAL to QULAN REEF **map EG 04**

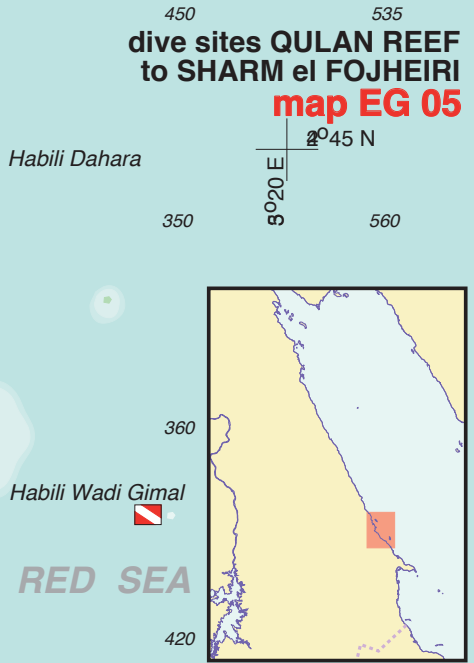


map EG 06

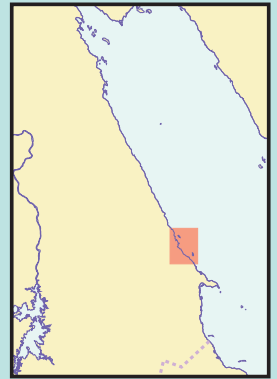


dive sites QULAN REEF to SHARM el FOJHEIRI

map EG 05



map EG 04

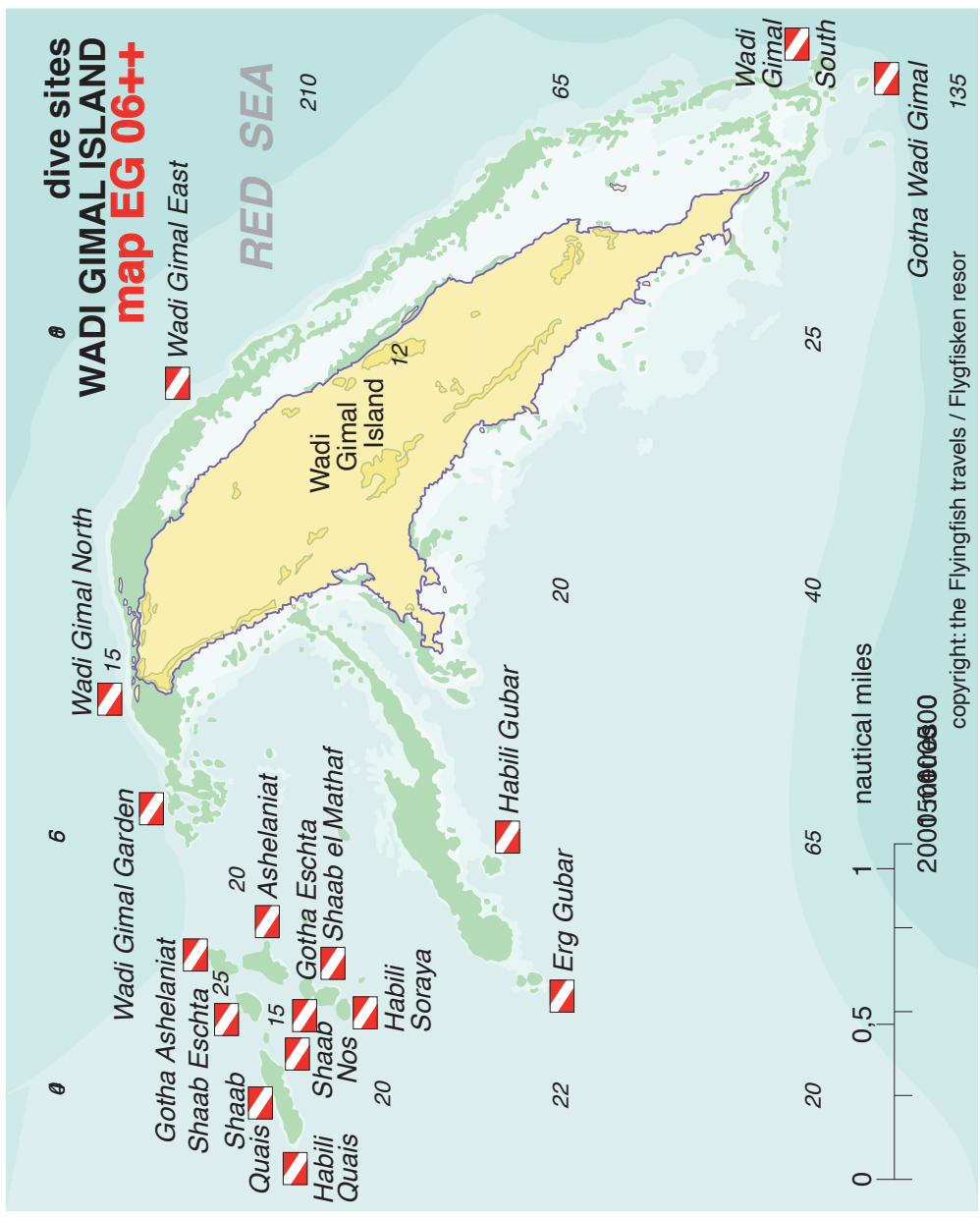


copyright: the Flyingfish travels / Flygfisken resor

**dive sites RAS HANKORAB,
SHAMS ALAM BEACH RESORT to SHARM el FOJHEIRI**
map EG 06

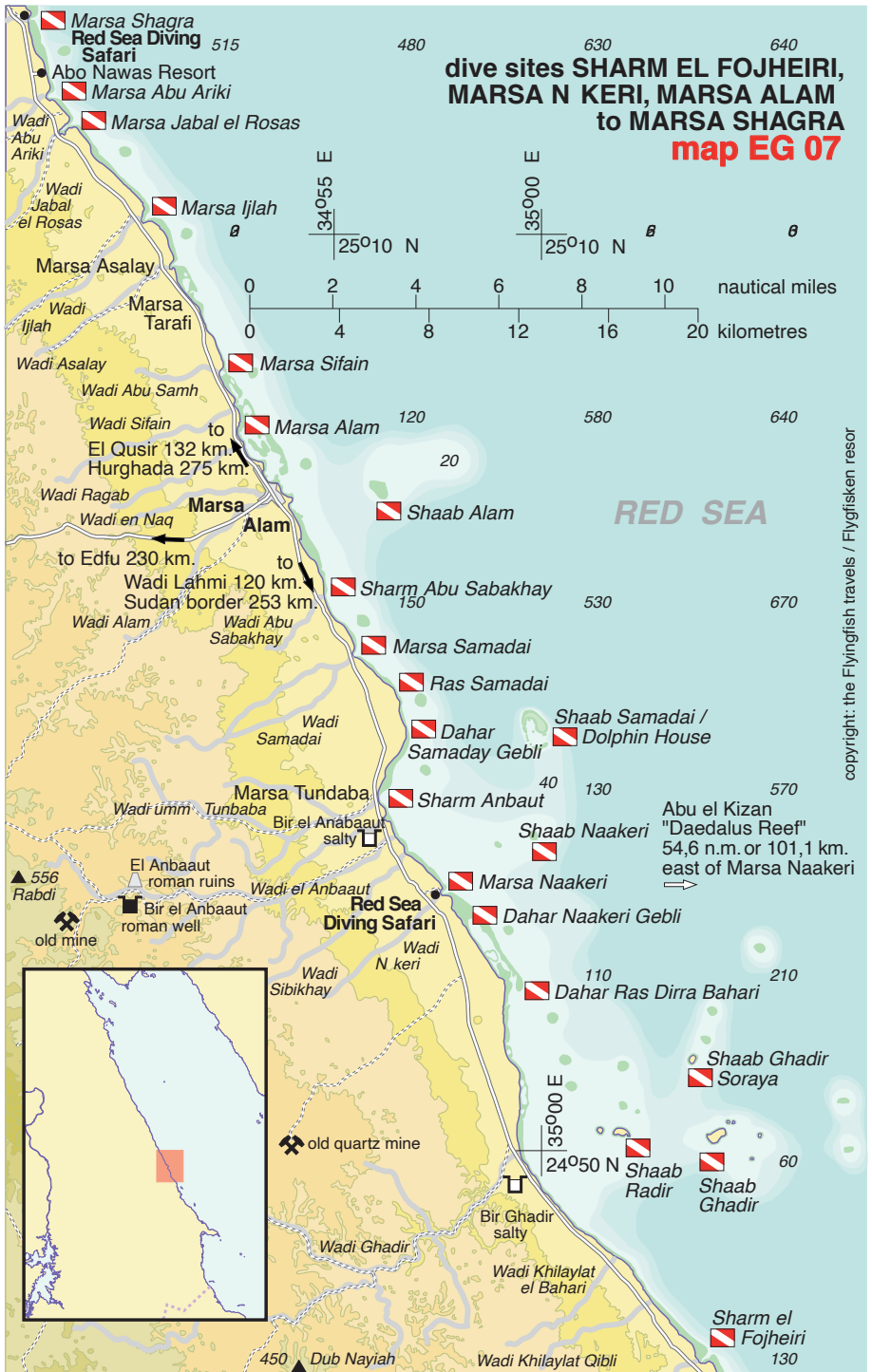


WADI GIMAL ISLAND
dive sites
map EG 06++



dive sites SHARM EL FOJHEIRI, MARSALA N KERI, MARSALA ALAM to MARSALA SHAGRA

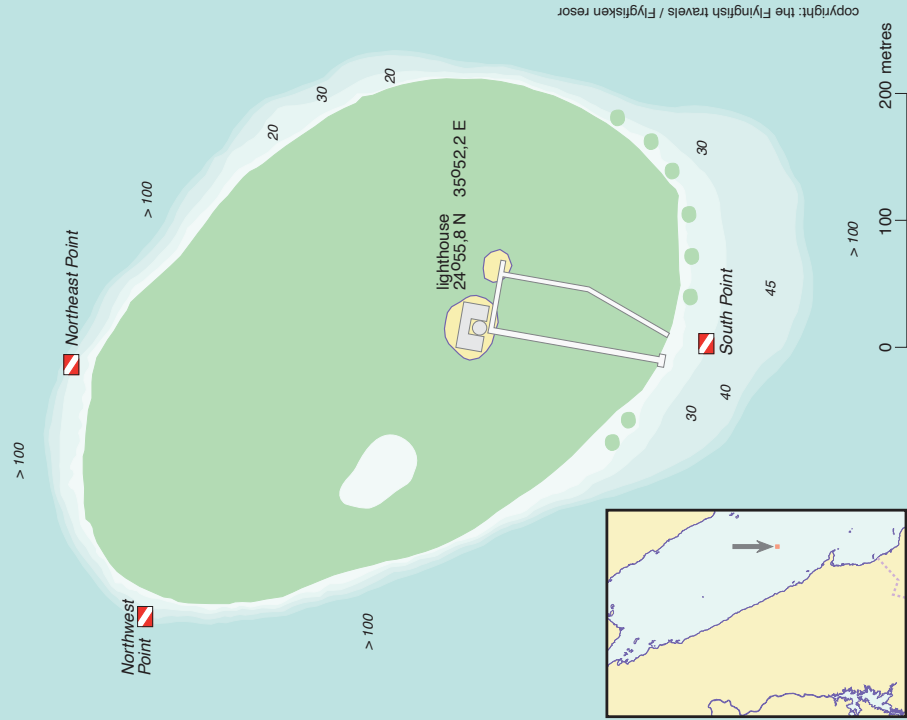
map EG 07



copyright: the Flyingfish travels / Flygfisken resor

ABU EL KIZAN, Daedalus Reef

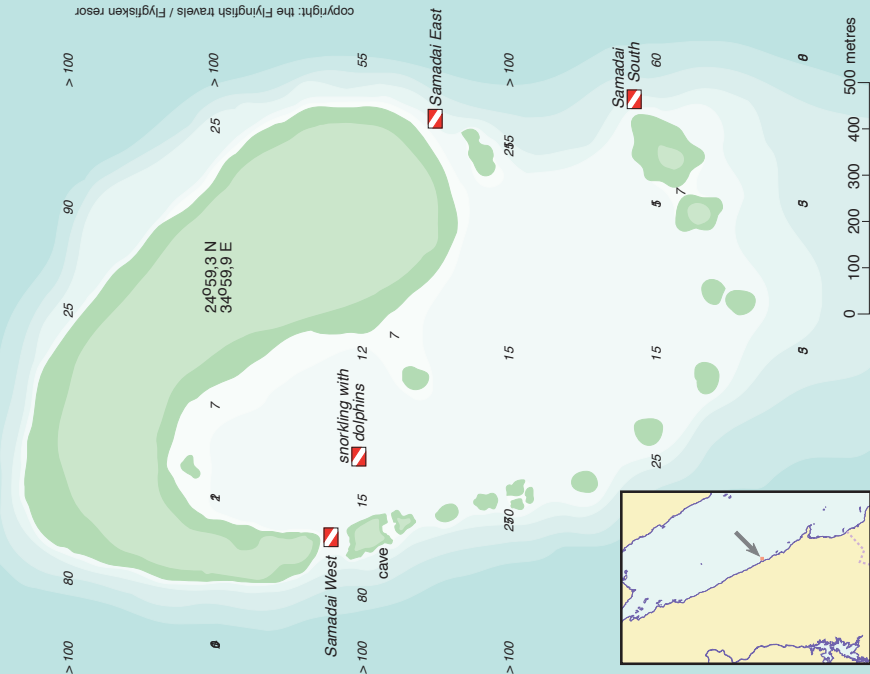
map EG 09



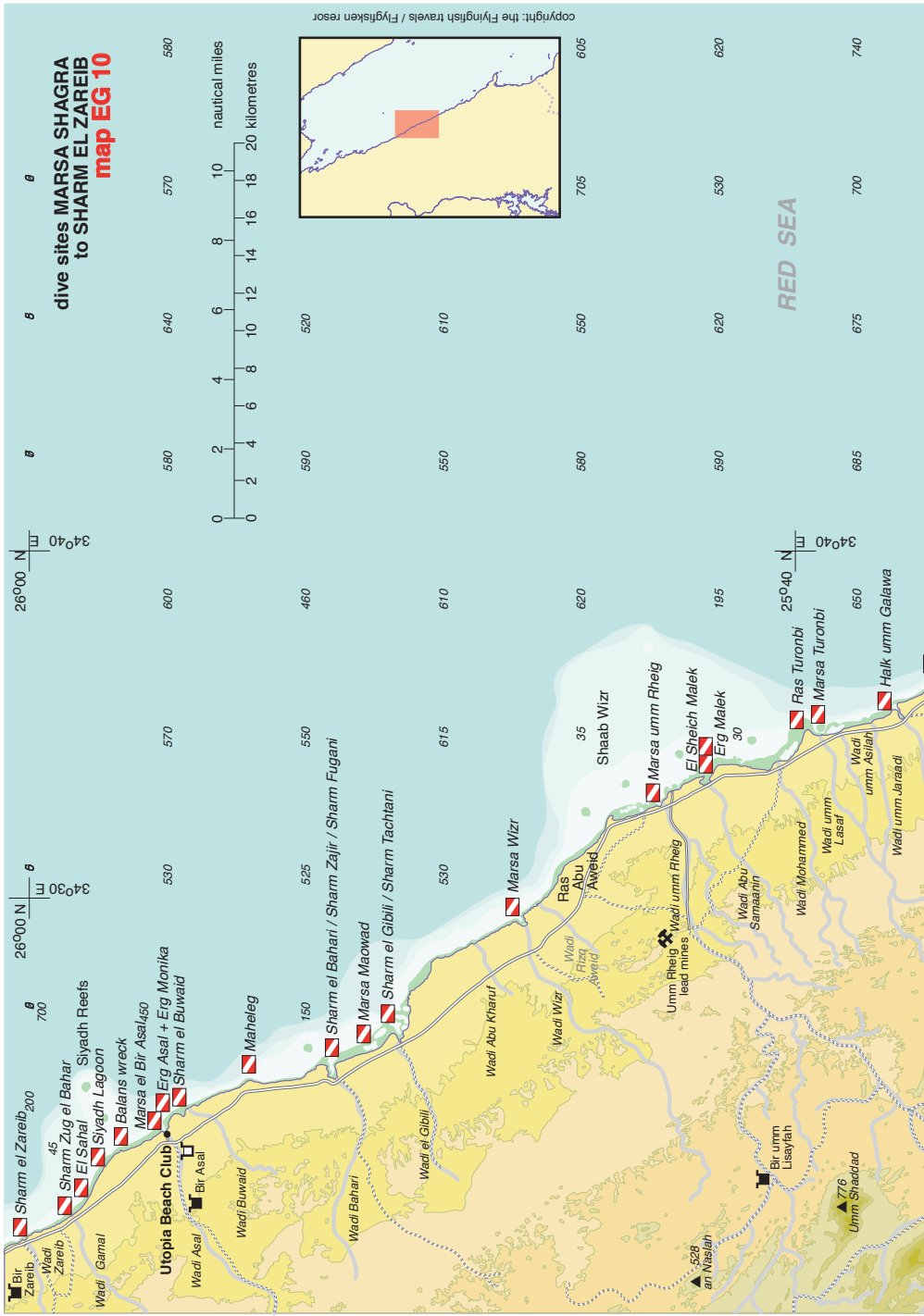
copyright: the Flyingfish travels / Flygfishen resor

dive sites SHAAB SAMADAI/DOLPHIN HOUSE

map EG 08



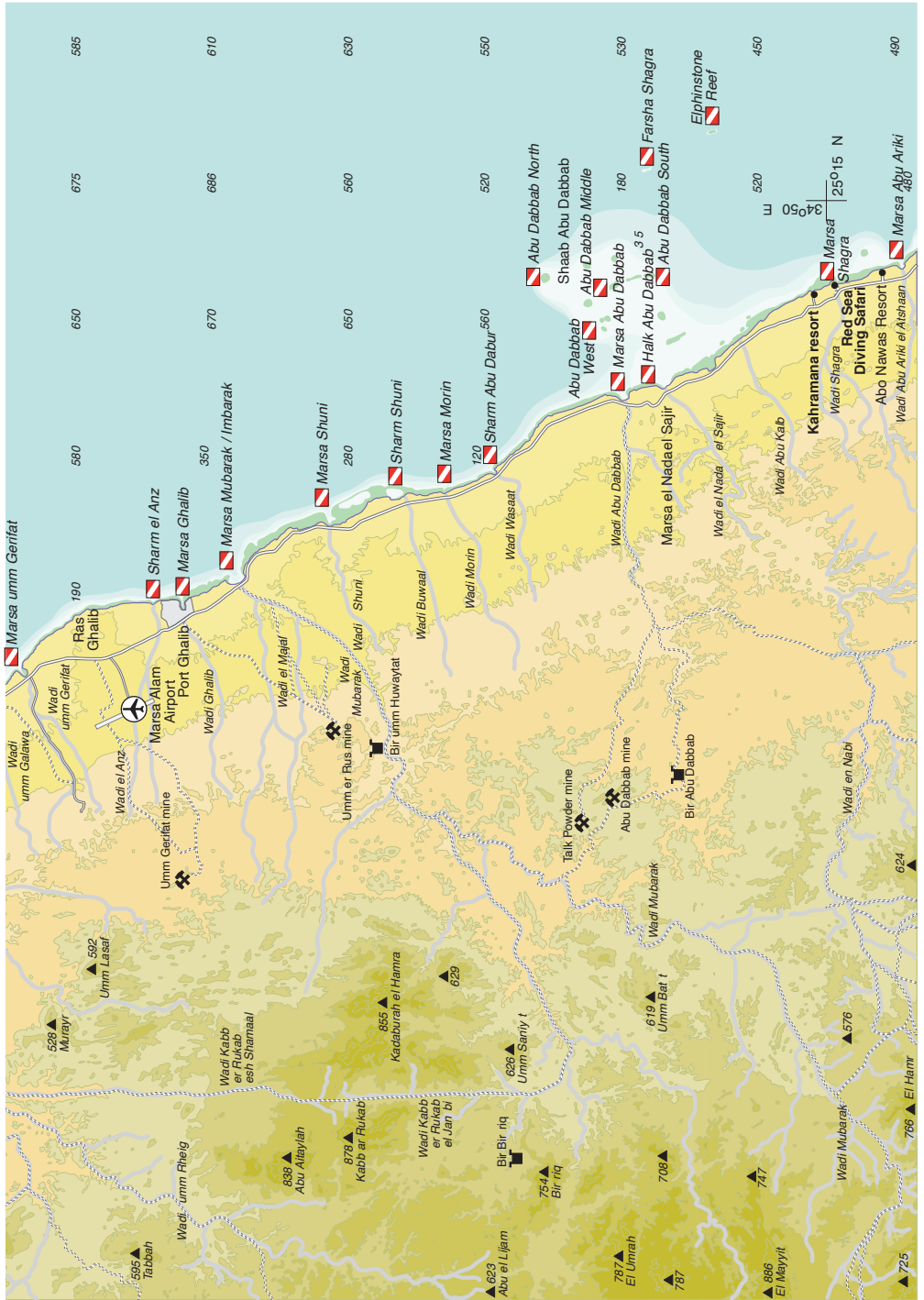
copyright: the Flyingfish travels / Flygfishen resor



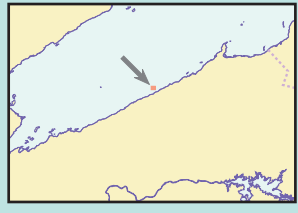
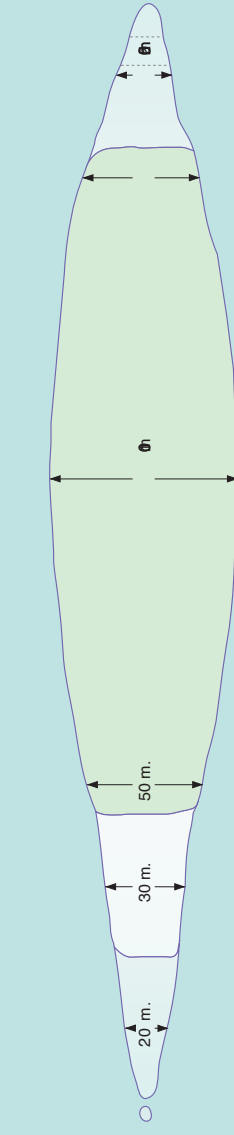
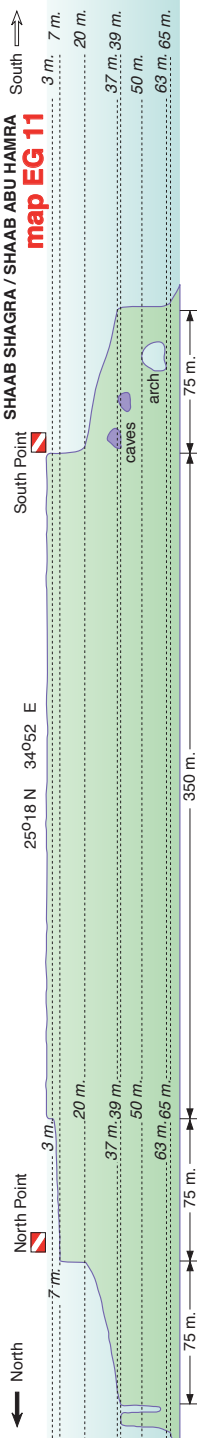
**dive sites MARSAS SHAGRA
to SHARM EL ZAREIB
map EG 10**

copyright: the Flyingfish travels / Flyfischen resor

RED SEA

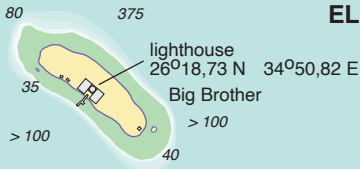


ELPHINSTONE REEF
SHAAB SHAGRA / SHAAB ABU HAMIRA
map EG 11





EL AKHAWEIN The Brother Islands map EG 13



> 100

Little Brother
26°18,04 N
34°51,76 E



175

0 500 1000 metres

copyright: the Flyingfish travels / Flygfisken resor

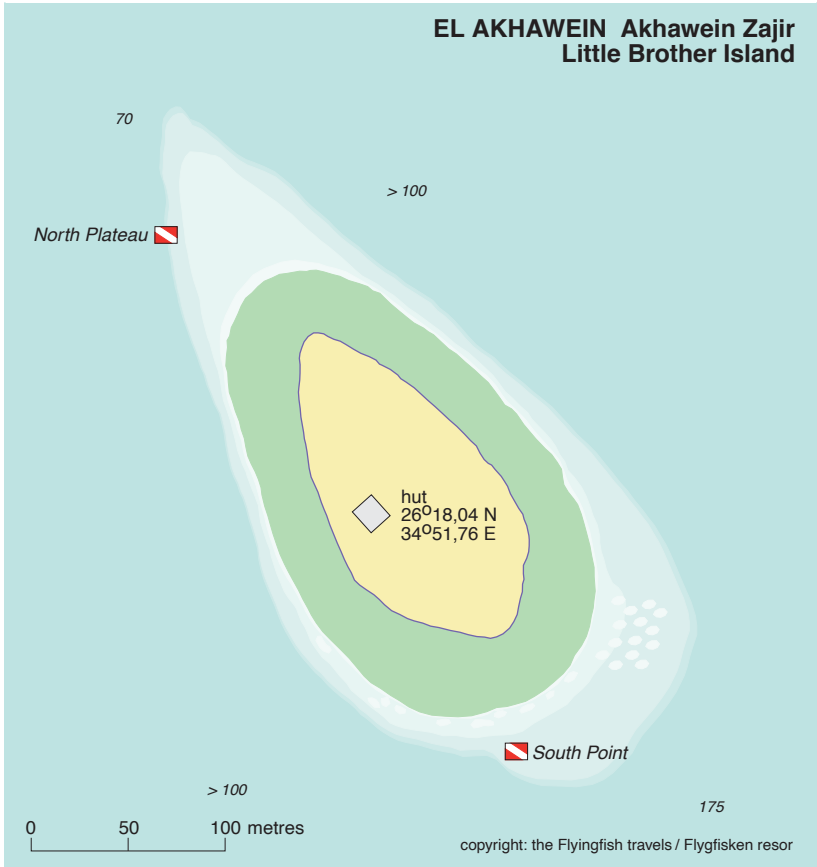
EL AKHAWEIN Akhawein Kebir Big Brother Island



0 100 200 metres

copyright: the Flyingfish travels / Flygfisken resor

**EL AKHAWEIN Akhawein Zajir
Little Brother Island**

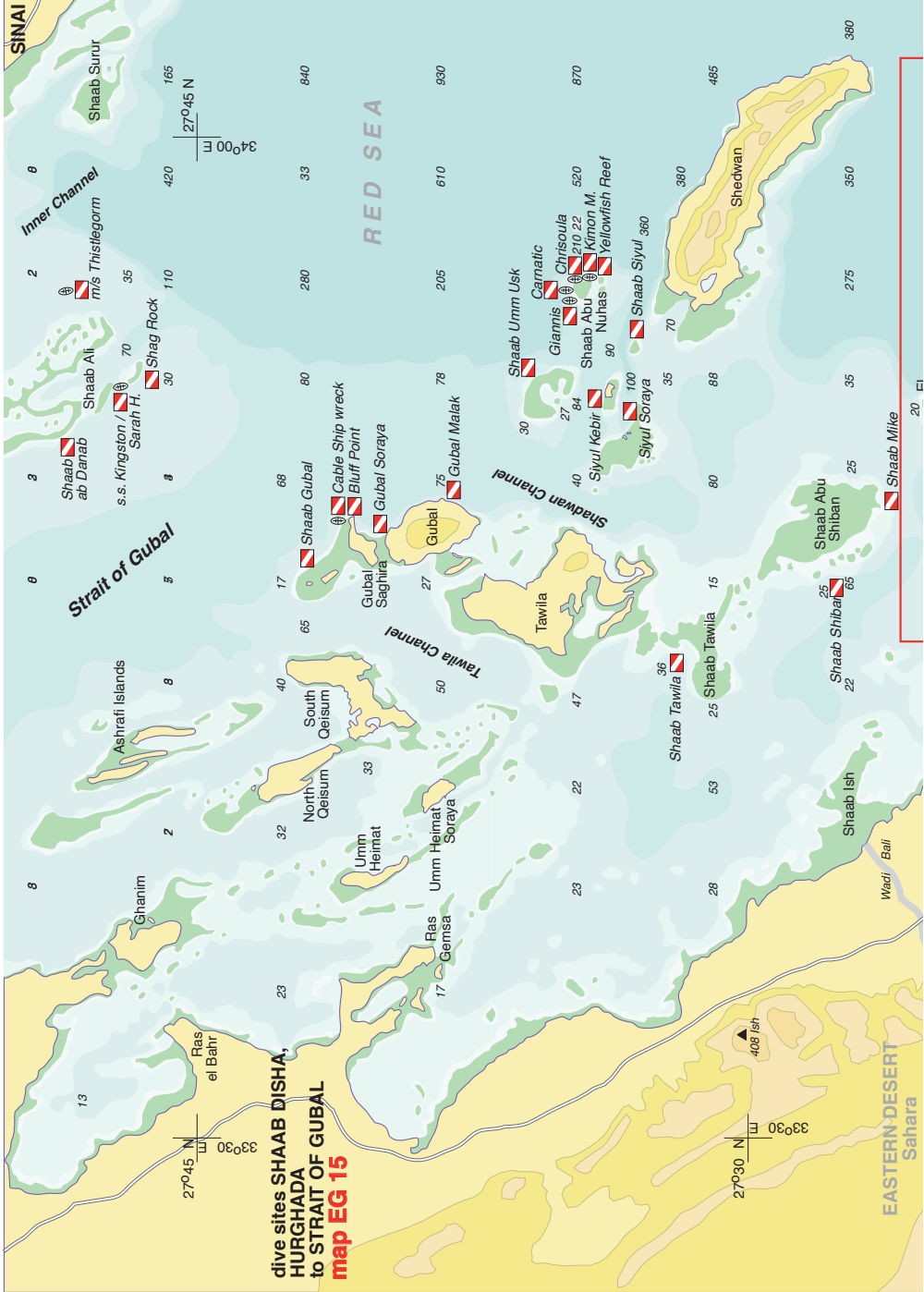




**diving sites SHAAB GHAZA,
PORT SAFAGA to SHAAB DISHA
map EG 14**

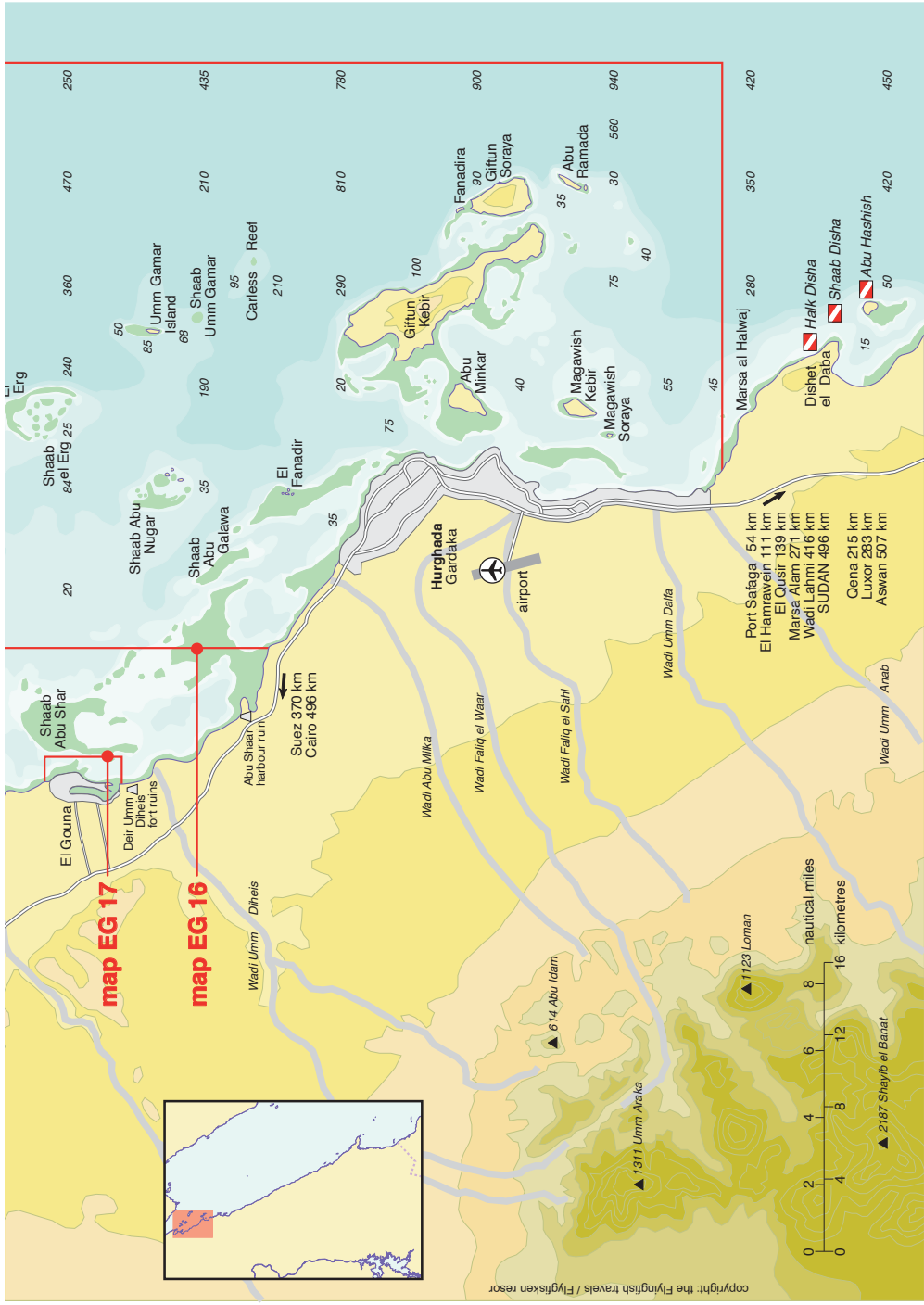




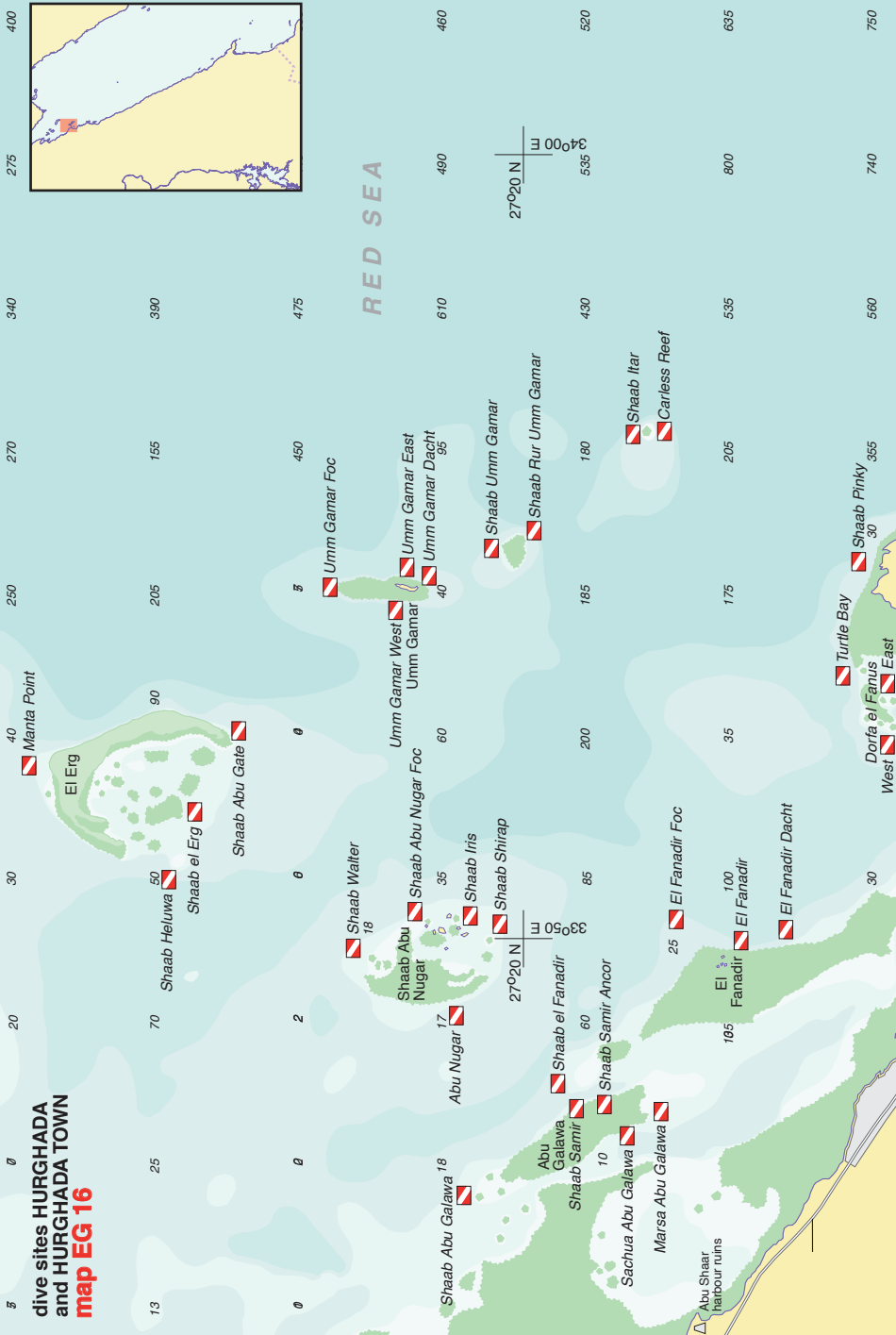


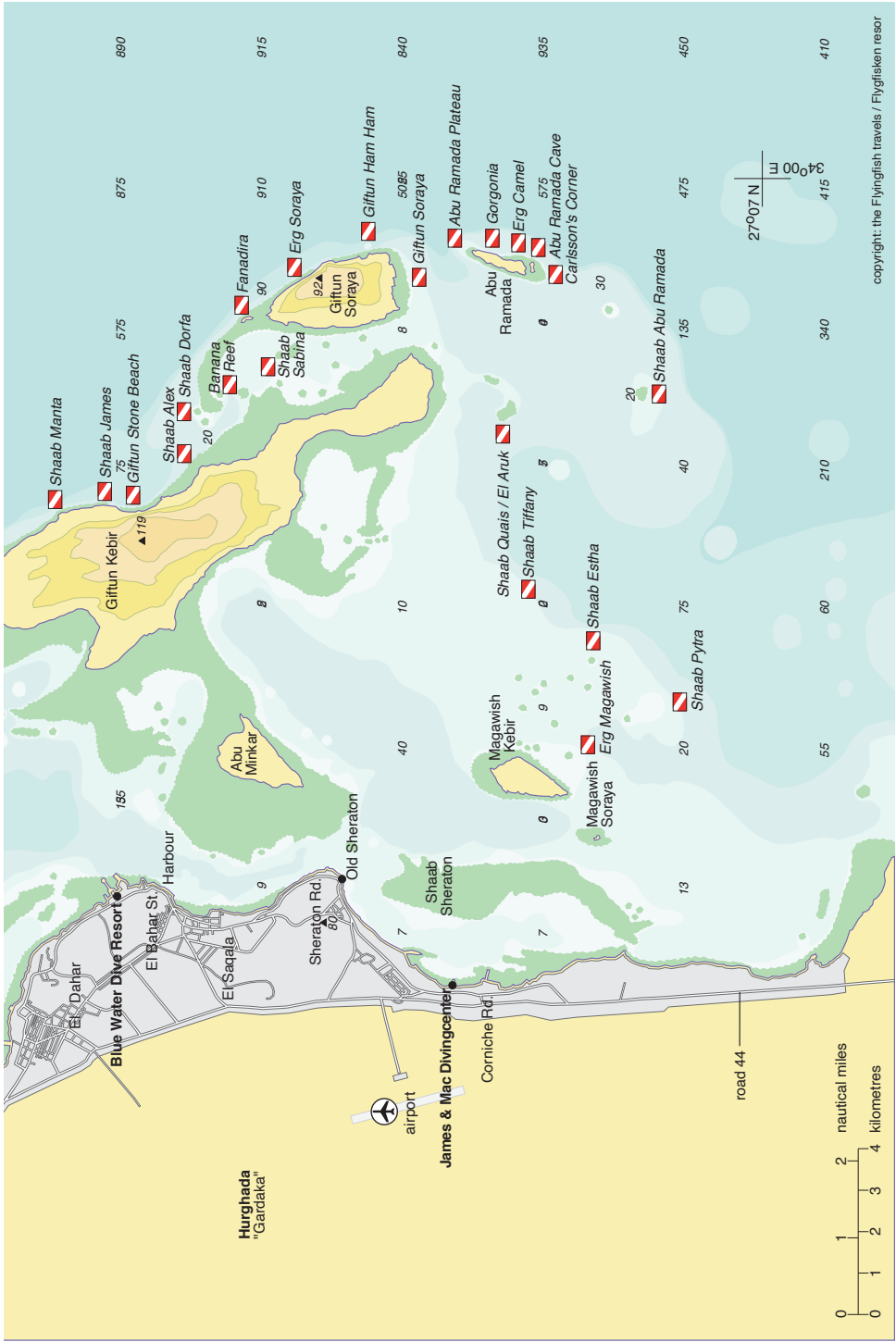
**dive sites SHAAB DISHA,
HURGHADA
to STRAIT OF GUBAL
map EG 15**

EASTERN DESERT
Sahara



dive sites HURGHADA and HURGHADA TOWN
map EG 16





South and east SINAI PENINSULA
and GULF OF AQABA
map Sinai 01

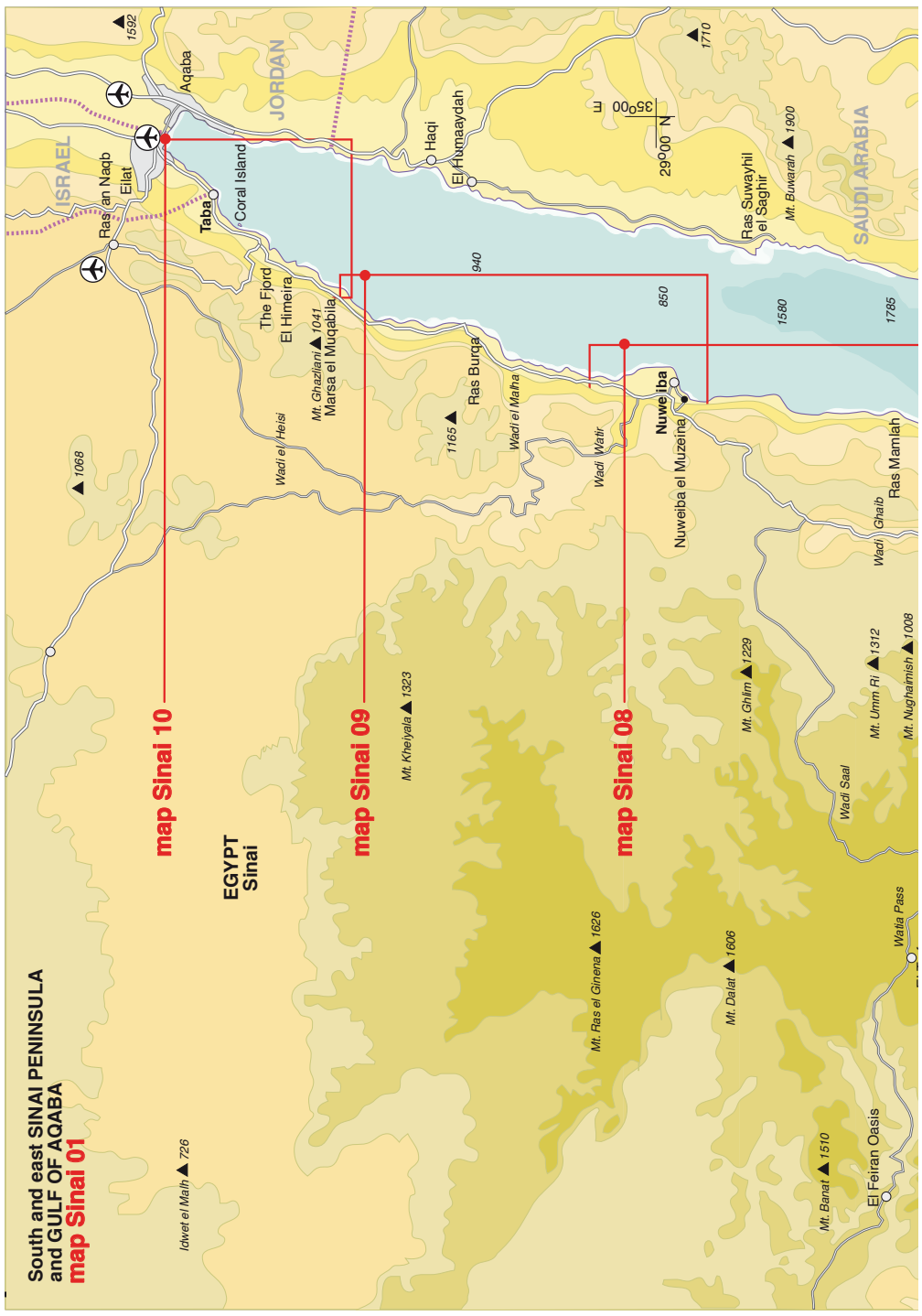
Idket el Malh ▲ 726

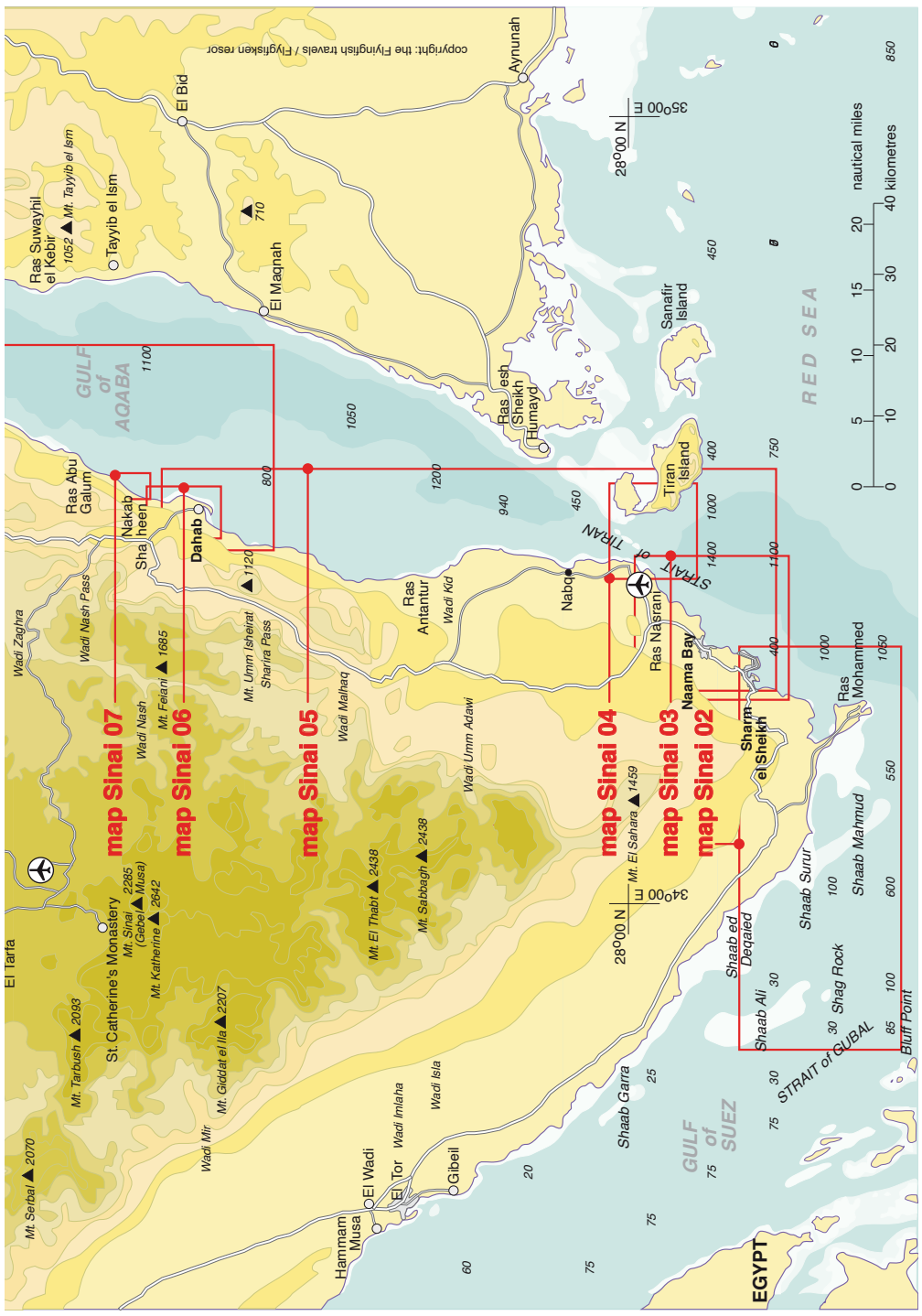
EGYPT
Sinai

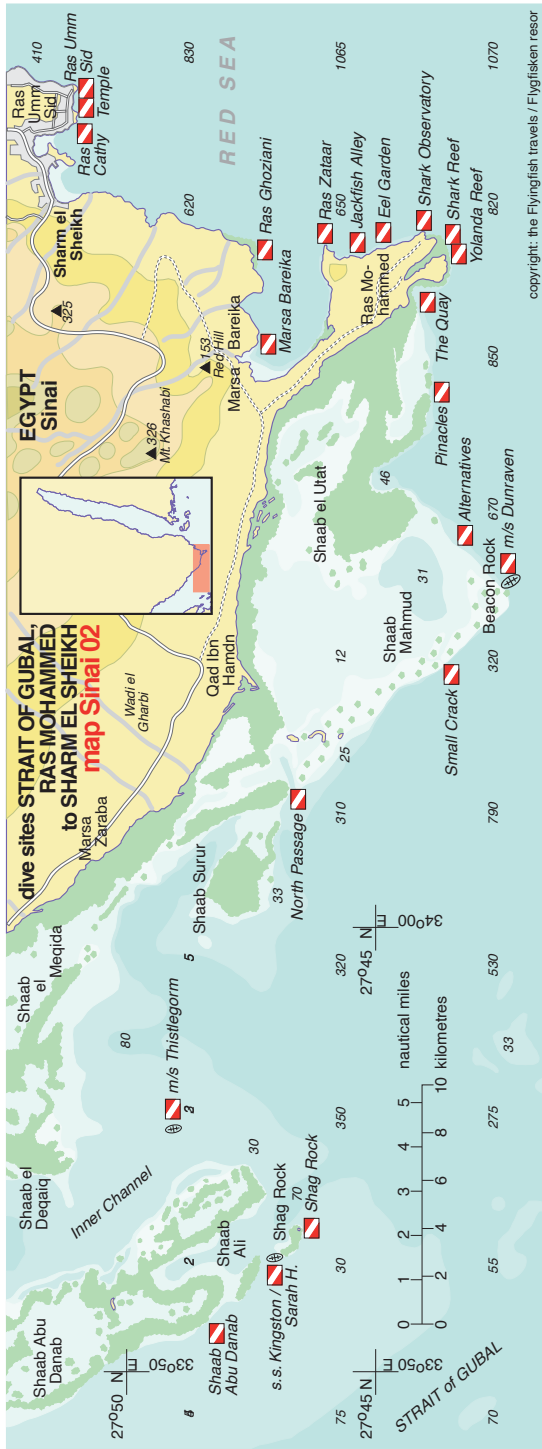
map Sinai 10

map Sinai 09

map Sinai 08







copyright: the Flyingfish travels / Flyfishen resort

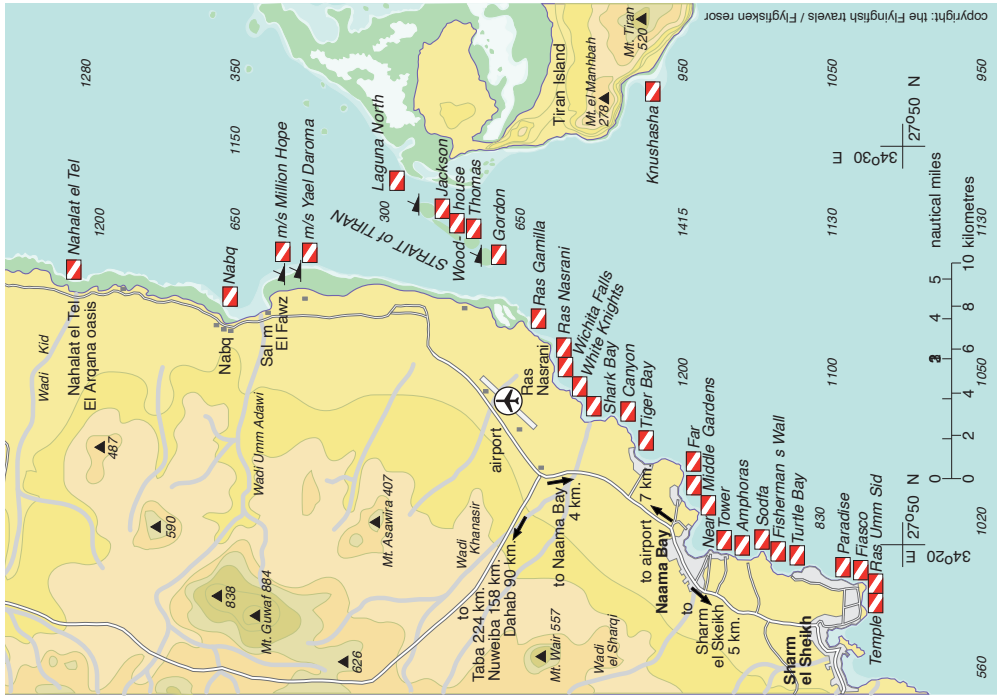


copyright: the Flyingfish travels / Flygfishken resor



copyright: the Flyingfish travels / Flygfishken





copyright: the Flyingfish travels / Flygfsken resor

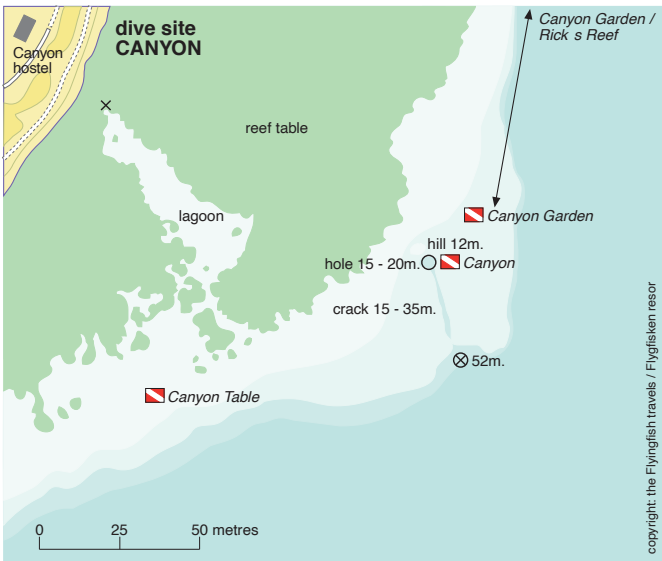
dive sites DAHAB map Sinai 06

0 1 2 kilometres

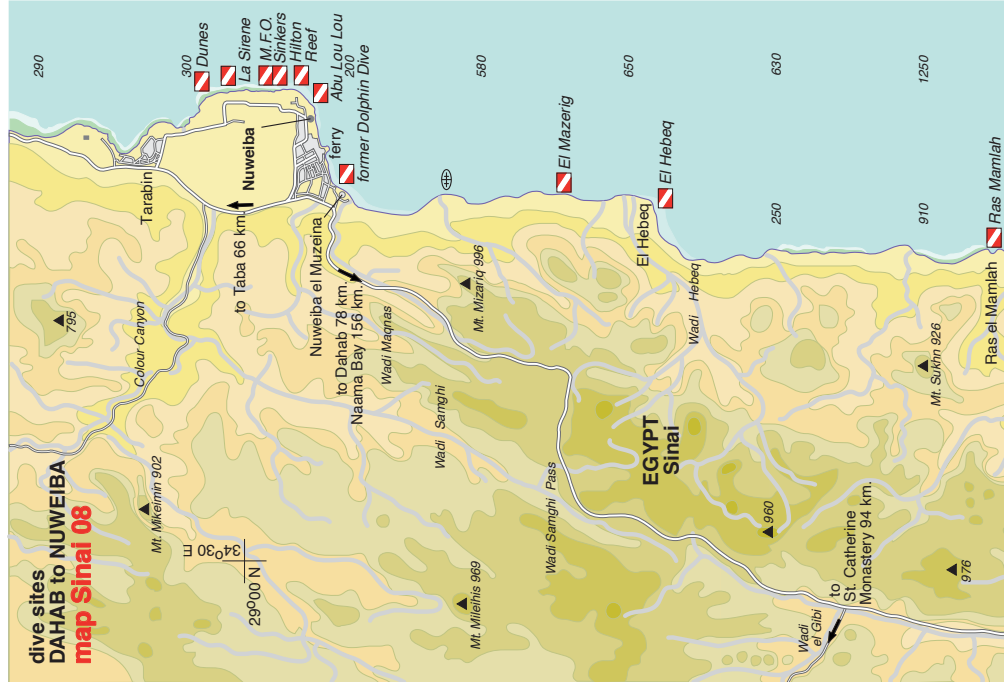


copyright: the Flyingfish travels / Flyingfishen resor





dive sites
DAHAB to NUWEIBA
map Sinai 08





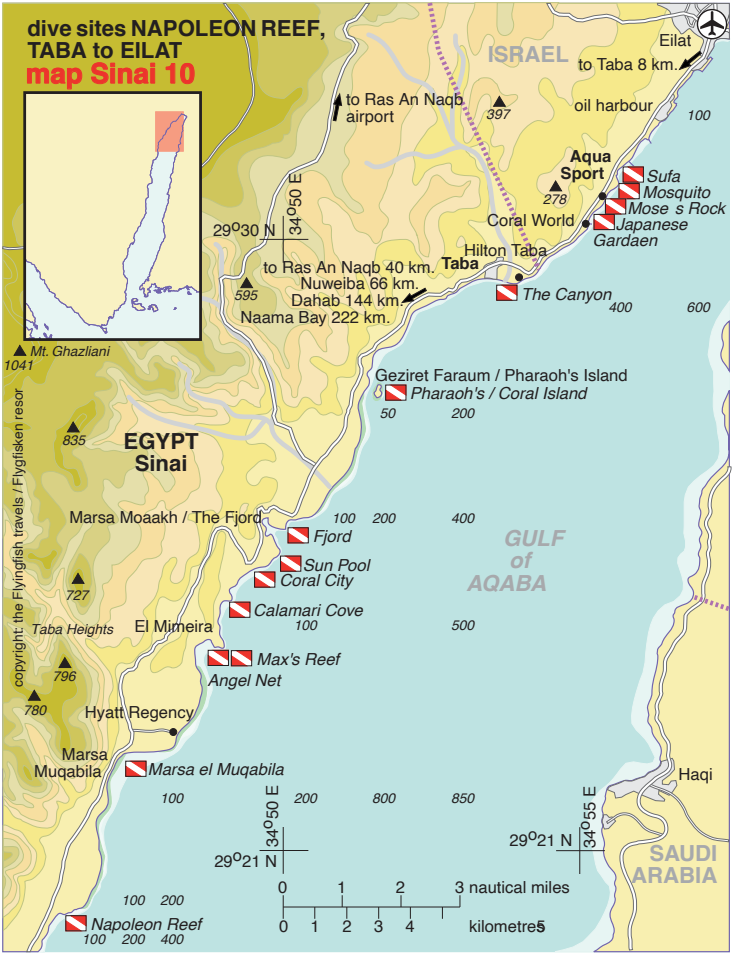
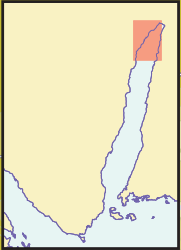
copyright: the Flygishen travels / Flygishen resor

dive sites NUWEIBA to NAPOLEON REEF
map Sinai 09



copyright: the Flyingfish travels / Flygfisken resor

dive sites NAPOLEON REEF, TABA to EILAT
map Sinai 10





Alle Rechte, insbesondere das Recht der Vervielfältigung und Verbreitung sowie der Übersetzung, vorbehalten.

Kein Teil des Werkes darf in irgendeiner Form (durch Fotokopie, Mikrofilm oder ein anderes Verfahren) ohne schriftliche Genehmigung des Verlegers reproduziert oder unter Verwendung elektronischer Systeme verarbeitet, vervielfältigt oder verbreitet werden.

Weiterhin ist es ohne schriftliche Genehmigung des Verlegers nicht gestattet, Abbildungen dieses Taschenbuches zu scannen, kopieren, im PC, Laptop, CD, DVD oder irgendeinem anderen Speichermedium zu speichern, verändern oder einzeln oder zusammen mit anderen Bildvorlagen zu manipulieren.

All rights, especially the right of copying, distribution and translation, are reserved.

It is prohibited to reproduce any part of the booklet in any way (by photocopy, microfilm or any other technique) without written permission of the publisher and must not be processed, copied or distributed by any electronic system.

Further on it is not permitted without written permission of the publisher to scan or copy the illustrations of the booklet, to save and/or change them on a pc, laptop, CD or DVD or any other memory-system, or to manipulate them single or in combination with other images.

Texte deutsch:

Anne Pulm, Christine Volk, James, Sabrina Schuhn, Sanne Sarkar,
Ameli Geißer, Markus Pratz, Mac

Texte englisch:

Anne Pulm, Karin Kühnel, Christine Volk, Sanne Sarkar, Ameli Geißer

Tauchgebietszeichnungen:

Gaby Mannzen, Sinai Divers, Ameli Geißer, Markus Pratz, Petra Spangler

Seekarten:

Pierre Weckmann

Bilder:

Sven Kahlbrock, Reto Moser, Natalia Pryanishnikova, Ameli Geißer, Sabrina Schuhn,
Dirk Schuhn, Helmut Feix, Tobias Baumann, Thorsten Rieck, Jörg Janouschek

Seifenblasen: Freepik.com, Seifenblasen wurden mit Ressourcen von Freepik.com erstellt

Fischzeichnungen und Illustrationen:

Ewald Lieske, Meeresbiologe

© James & Mac Diving Center, Hurghada, Red Sea, Egypt
www.james-mac.com

© Blue Water Dive Resort, Hurghada, Red Sea, Egypt
www.blue-water-dive.com

1. Auflage 1999 / 2. Auflage 2000
3. Auflage 2003 / 4. Auflage 2005
5. Auflage 2010 / 6. Auflage 2020

Layout & Design:
Mac, Ameli,
matman werbeagentur (www.matman.de)

Internet & Online Tauchpaketbuchung Internet & Dive Package Booking

Weitere Informationen auf
www.james-mac.shop oder
www.blue-water-dive.shop
More information: visit
www.james-mac.shop/en or
www.blue-water-dive.shop/en



Dir gefällt unser Buch „Red Sea Partner – Rotes Meer kompakt“?
KeinProblem! Unter
www.james-mac.shop oder
www.blue-water-dive.shop
kannst du dir eine gedruckte Ausgabe
sichern!

*You like our book „Red Sea Partner – Rotes Meer kompakt“?
No problem! Go to
www.james-mac.shop/en or
www.blue-water-dive.shop/en
to get a printed copy!*

LOS, KOMM -
WIR GEHEN TAUCHEN!

Unsere Downloads

Hier findest du alles zum runterladen - natürlich gratis!



- + Die Geschichte: 30 Jahre James & Mac Hurghada >
- + Digitale Bücher für Taucher >
- + Tauchlehrer Infomaterial >
- + Fische und Korallen >
- + Hurghada Hotelplan >
- + Musik für Taucher >
- + Formulare, Preisliste, Gesundheitsfragebogen >
- + Logo - Promotionmaterial >
- + Tauchkreuzfahrt >
- + Tauchplatz Zeichnungen >
- + Tauchplatzkarten Satellit >
- + Tauchplatzkarten >